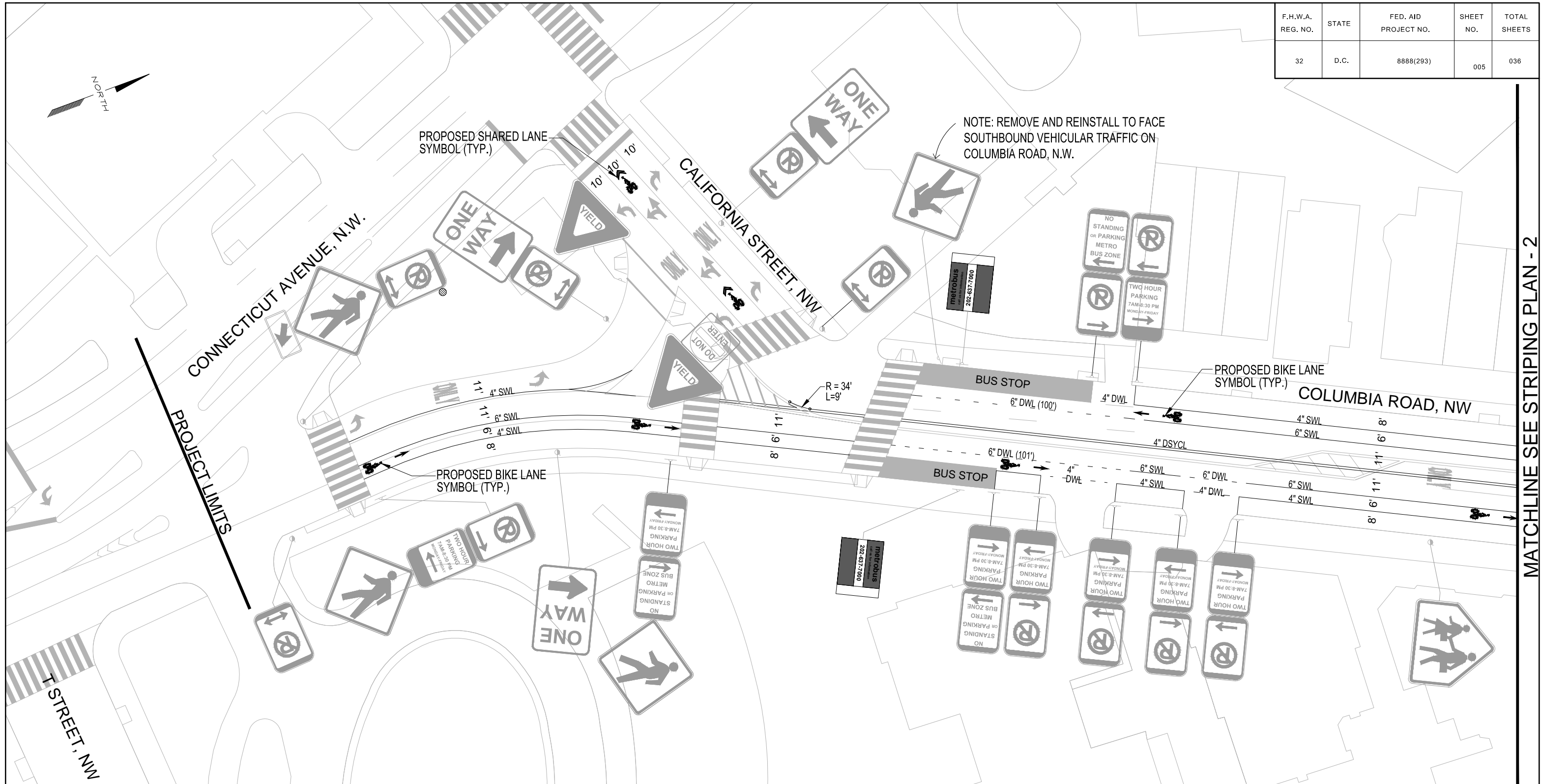


F.H.W.A. REG. NO.	STATE	FED. AID PROJECT NO.	SHEET NO.	TOTAL SHEETS
32	D.C.	8888(293)	005	036



PROJECT LIMITS

NOTE: REMOVE AND REINSTALL TO FACE SOUTHBOUND VEHICULAR TRAFFIC ON COLUMBIA ROAD, N.W.

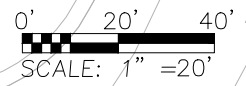
MATCHLINE SEE STRIPING PLAN - 2

SIGN LEGEND

ALL SIGNS SHOWN ARE EXISTING AND ARE TO REMAIN IN PLACE UNLESS OTHERWISE NOTED.

- EXISTING U-POST
- EXISTING TRAFFIC POLE
- EXISTING LIGHT POLE
- EXISTING SIGN TO BE REMOVED
- EXISTING SIGN TO BE RELOCATED
- RELOCATED LOCATION OF EXISTING SIGN
- NEW U-POST TO BE INSTALLED
- NEW SIGN TO BE INSTALLED
- EXISTING SIGN FADED TO BE REPLACED WITH THE SAME MESSAGE

NOTE: UNLESS OTHERWISE NOTED, ERADICATE ALL EXISTING LANE LINES, DIAGONAL LINES AND PAVEMENT MARKING SYMBOLS ON COLUMBIA ROAD WITHIN THE PROJECT LIMITS. EXISTING CROSSWALKS TO REMAIN.



NO.	DESCRIPTION	NAME	DATE

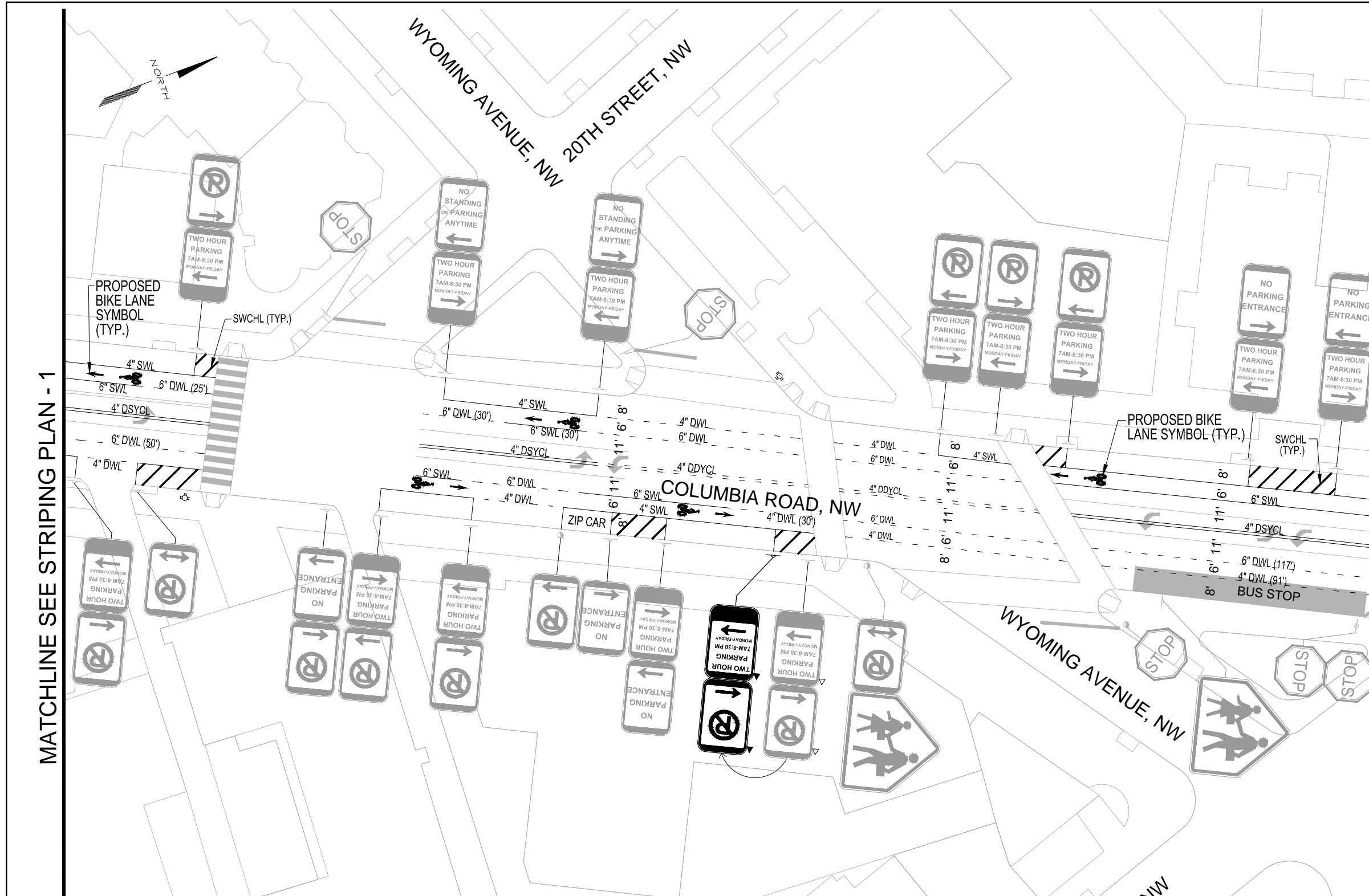
D.C. DEPARTMENT OF TRANSPORTATION
POLICY PLANNING AND SUSTAINABILITY ADMINISTRATION

INSTALLATION OF BIKE LANES ON
COLUMBIA ROAD, N.W.
FROM CONNECTICUT AVENUE, N.W.
TO 16TH STREET, N.W.
WARD 1- WASHINGTON, D.C.

STRIPING PLAN- 1

PROJECT ENG.	W.S.
DESIGNED BY	M.G.
CHECKED BY	E.M.
DRAWN BY	M.G.
PROJECT MGR.	W.S.
DIVISION CHIEF	
DATE	March 2011
FILE	Columbia Design-DWG
DWG.	OF 011

F.H.W.A. REG. NO.	STATE	FED. AID PROJECT NO.	SHEET NO.	TOTAL SHEETS
32	D.C.	8888(293)	006	036



MATCHLINE SEE STRIPING PLAN - 1

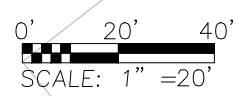
MATCHLINE SEE STRIPING PLAN - 3

SIGN LEGEND

ALL SIGNS SHOWN ARE EXISTING AND ARE TO REMAIN IN PLACE UNLESS OTHERWISE NOTED.

- EXISTING U-POST
- EXISTING TRAFFIC POLE
- EXISTING LIGHT POLE
- EXISTING SIGN TO BE REMOVED
- EXISTING SIGN TO BE RELOCATED
- RELOCATED LOCATION OF EXISTING SIGN
- NEW U-POST TO BE INSTALLED
- NEW SIGN TO BE INSTALLED
- EXISTING SIGN FADED TO BE REPLACED WITH THE SAME MESSAGE

NOTE: UNLESS OTHERWISE NOTED, ERADICATE ALL EXISTING LANE LINES, DIAGONAL LINES AND PAVEMENT MARKING SYMBOLS ON COLUMBIA ROAD WITHIN THE PROJECT LIMITS. EXISTING CROSSWALKS TO REMAIN.



Toole Design Group
 6525 BELCREST ROAD, SUITE 400
 HYATTSVILLE, MARYLAND 20782
 PLANNING | ENGINEERING
 301.927.1900

NO.	DESCRIPTION	NAME	DATE

D.C. DEPARTMENT OF TRANSPORTATION
 POLICY PLANNING AND SUSTAINABILITY ADMINISTRATION

INSTALLATION OF BIKE LANES ON
 COLUMBIA ROAD, N.W.
 FROM CONNECTICUT AVENUE, N.W.
 TO 16TH STREET, N.W.
 WARD 1- WASHINGTON, D.C.

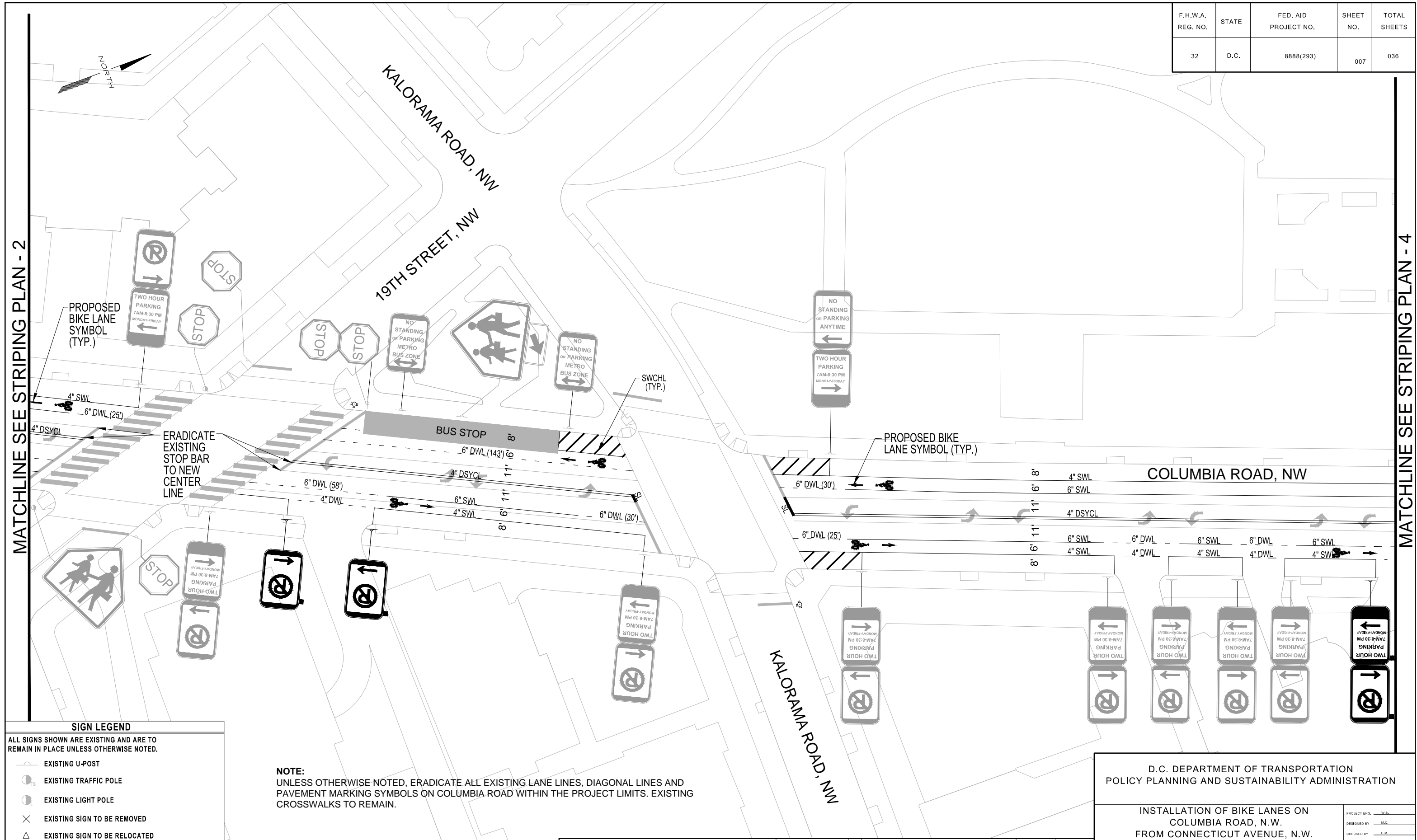
STRIPING PLAN- 2

PROJECT ENG. _____ W.S.	DESIGNER
DESIGNED BY _____ M.G.	CHECKED BY _____ E.M.
DRAWN BY _____ M.G.	PROJECT MGR. _____ W.S.
DIVISION CHIEF	
DATE: March 2011	
FILE: Columbia Design-DWG	
DWG. _____	OF 011

F.H.W.A. REG. NO.	STATE	FED. AID PROJECT NO.	SHEET NO.	TOTAL SHEETS
32	D.C.	8888(293)	007	036

MATCHLINE SEE STRIPING PLAN - 2

MATCHLINE SEE STRIPING PLAN - 4

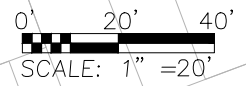


SIGN LEGEND

ALL SIGNS SHOWN ARE EXISTING AND ARE TO REMAIN IN PLACE UNLESS OTHERWISE NOTED.

- EXISTING U-POST
- EXISTING TRAFFIC POLE
- EXISTING LIGHT POLE
- EXISTING SIGN TO BE REMOVED
- EXISTING SIGN TO BE RELOCATED
- RELOCATED LOCATION OF EXISTING SIGN
- NEW U-POST TO BE INSTALLED
- NEW SIGN TO BE INSTALLED
- EXISTING SIGN FADED TO BE REPLACED WITH THE SAME MESSAGE

NOTE: UNLESS OTHERWISE NOTED, ERADICATE ALL EXISTING LANE LINES, DIAGONAL LINES AND PAVEMENT MARKING SYMBOLS ON COLUMBIA ROAD WITHIN THE PROJECT LIMITS. EXISTING CROSSWALKS TO REMAIN.



Toole Design Group
 6525 BELCREST ROAD, SUITE 400
 HYATTSVILLE, MARYLAND 20782
 PLANNING | ENGINEERING
 301.927.1900

NO.	DESCRIPTION	NAME	DATE

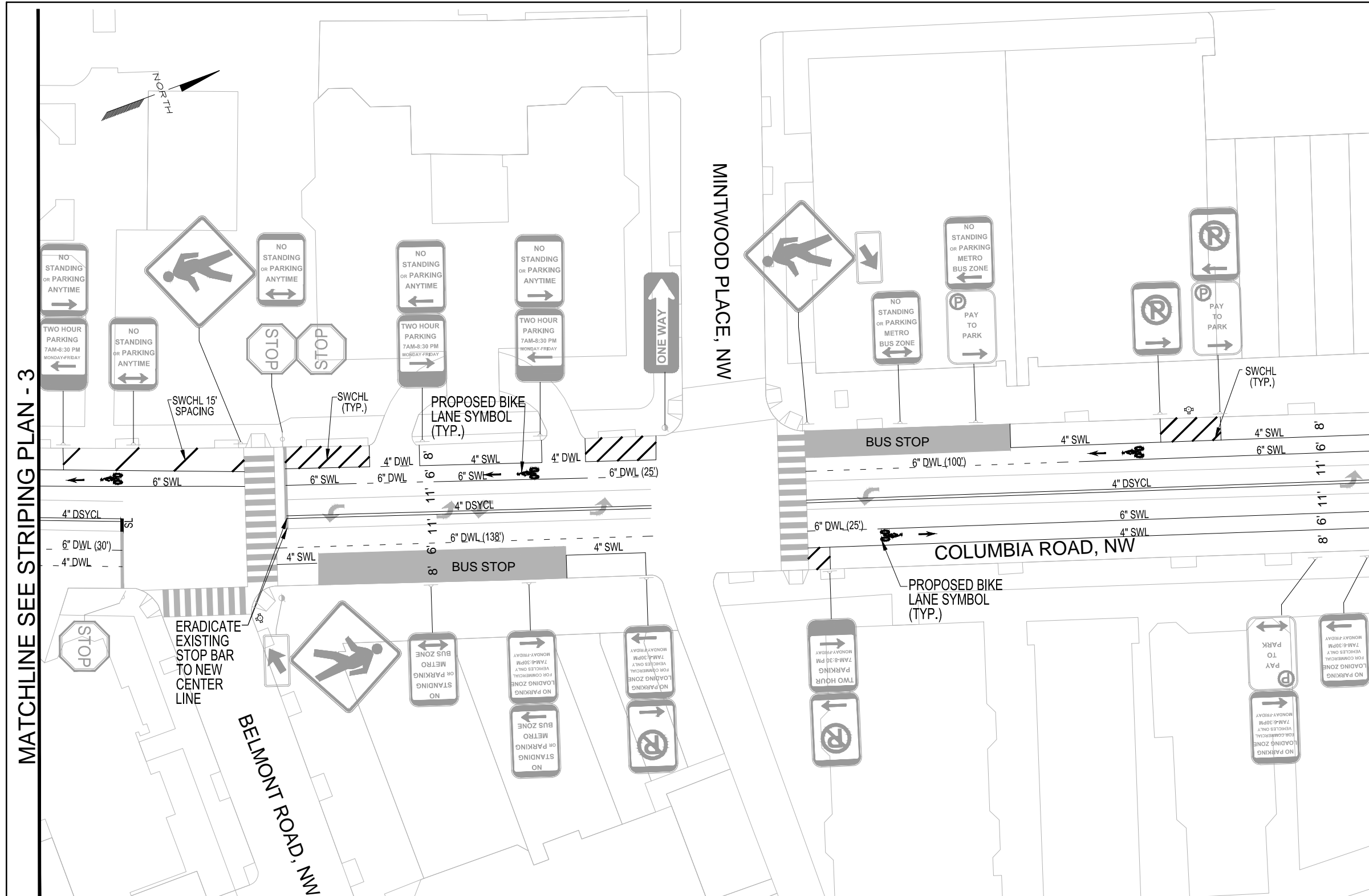
D.C. DEPARTMENT OF TRANSPORTATION
 POLICY PLANNING AND SUSTAINABILITY ADMINISTRATION

INSTALLATION OF BIKE LANES ON
 COLUMBIA ROAD, N.W.
 FROM CONNECTICUT AVENUE, N.W.
 TO 16TH STREET, N.W.
 WARD 1- WASHINGTON, D.C.

STRIPING PLAN- 3

PROJECT ENG.	W.S.
DESIGNED BY	M.G.
CHECKED BY	E.M.
DRAWN BY	M.G.
PROJECT MGR.	W.S.
DIVISION CHIEF	
DATE	March 2011
FILE	Columbia Design-DWG
DWG.	OF 011

F.H.W.A. REG. NO.	STATE	FED. AID PROJECT NO.	SHEET NO.	TOTAL SHEETS
32	D.C.	8888(293)	008	036



MATCHLINE SEE STRIPING PLAN - 3

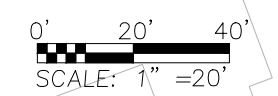
MATCHLINE SEE STRIPING PLAN - 5

SIGN LEGEND

ALL SIGNS SHOWN ARE EXISTING AND ARE TO REMAIN IN PLACE UNLESS OTHERWISE NOTED.

- EXISTING U-POST
- EXISTING TRAFFIC POLE
- EXISTING LIGHT POLE
- EXISTING SIGN TO BE REMOVED
- EXISTING SIGN TO BE RELOCATED
- RELOCATED LOCATION OF EXISTING SIGN
- NEW U-POST TO BE INSTALLED
- NEW SIGN TO BE INSTALLED
- EXISTING SIGN FADED TO BE REPLACED WITH THE SAME MESSAGE

NOTE: UNLESS OTHERWISE NOTED, ERADICATE ALL EXISTING LANE LINES, DIAGONAL LINES AND PAVEMENT MARKING SYMBOLS ON COLUMBIA ROAD WITHIN THE PROJECT LIMITS. EXISTING CROSSWALKS TO REMAIN.



TooleDesignGroup
 6525 BELCREST ROAD, SUITE 400
 HYATTSVILLE, MARYLAND 20782
 PLANNING | ENGINEERING
 301.927.1900

NO.	DESCRIPTION	NAME	DATE
REVISIONS			

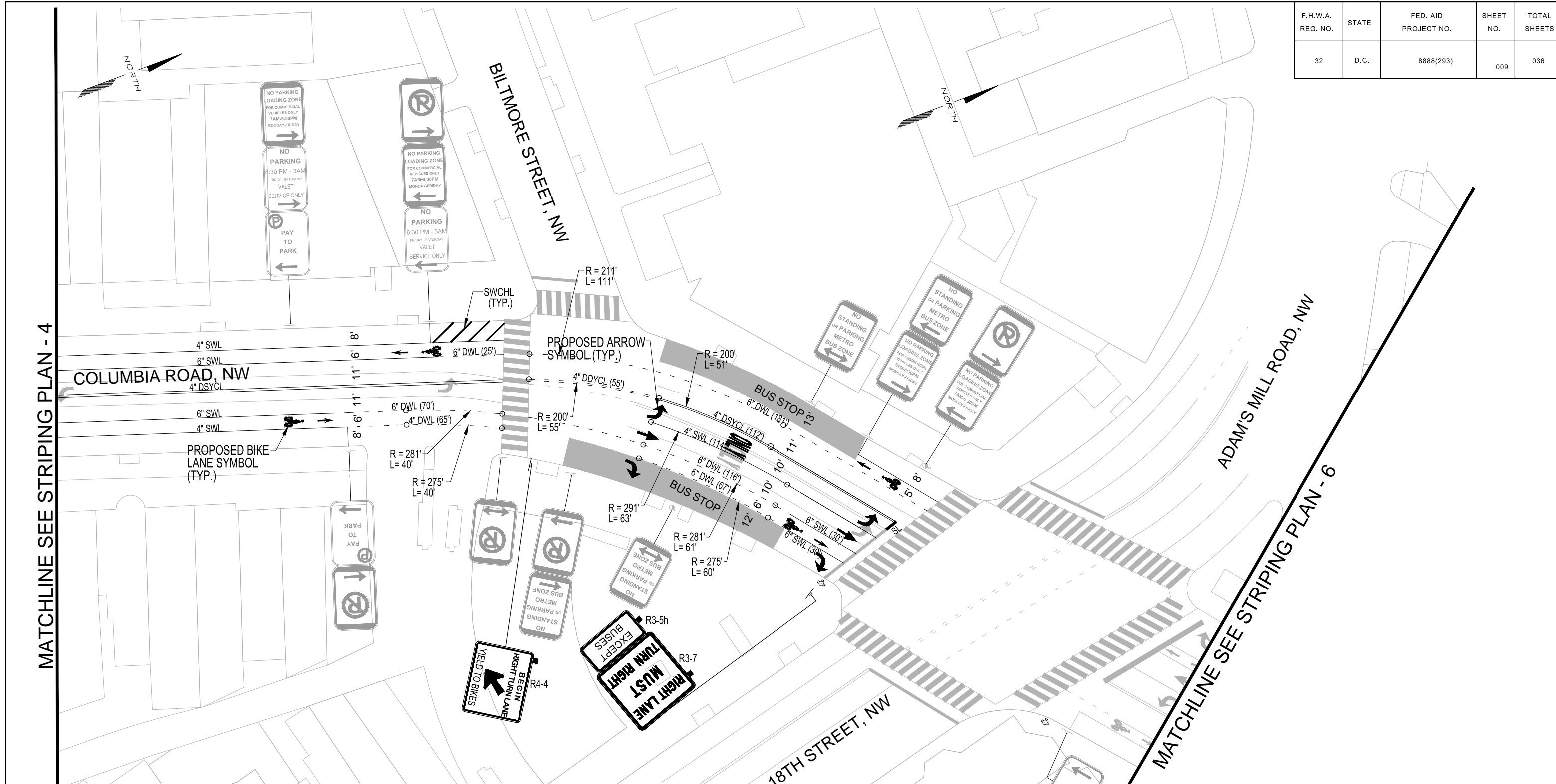
D.C. DEPARTMENT OF TRANSPORTATION
 POLICY PLANNING AND SUSTAINABILITY ADMINISTRATION

INSTALLATION OF BIKE LANES ON
 COLUMBIA ROAD, N.W.
 FROM CONNECTICUT AVENUE, N.W.
 TO 16TH STREET, N.W.
 WARD 1- WASHINGTON, D.C.

STRIPING PLAN- 4

PROJECT ENG. <u>W.S.</u>	DESIGNER
DESIGNED BY <u>M.G.</u>	CHECKED BY <u>E.M.</u>
DRAWN BY <u>M.G.</u>	PROJECT MGR. <u>W.S.</u>
DIVISION CHIEF	
DATE <u>March 2011</u>	
FILE <u>Columbia Design-DWG</u>	
DWG. OF 011	

F.H.W.A. REG. NO.	STATE	FED. AID PROJECT NO.	SHEET NO.	TOTAL SHEETS
32	D.C.	8888(293)	009	036



MATCHLINE SEE STRIPING PLAN - 4

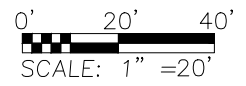
MATCHLINE SEE STRIPING PLAN - 6

SIGN LEGEND

ALL SIGNS SHOWN ARE EXISTING AND ARE TO REMAIN IN PLACE UNLESS OTHERWISE NOTED.

- EXISTING U-POST
- EXISTING TRAFFIC POLE
- EXISTING LIGHT POLE
- EXISTING SIGN TO BE REMOVED
- EXISTING SIGN TO BE RELOCATED
- RELOCATED LOCATION OF EXISTING SIGN
- NEW U-POST TO BE INSTALLED
- NEW SIGN TO BE INSTALLED
- EXISTING SIGN FADED TO BE REPLACED WITH THE SAME MESSAGE

NOTE: UNLESS OTHERWISE NOTED, ERADICATE ALL EXISTING LANE LINES, DIAGONAL LINES AND PAVEMENT MARKING SYMBOLS ON COLUMBIA ROAD WITHIN THE PROJECT LIMITS. EXISTING CROSSWALKS TO REMAIN.



NO.	DESCRIPTION	NAME	DATE
REVISIONS			

D.C. DEPARTMENT OF TRANSPORTATION
POLICY PLANNING AND SUSTAINABILITY ADMINISTRATION

INSTALLATION OF BIKE LANES ON
COLUMBIA ROAD, N.W.
FROM CONNECTICUT AVENUE, N.W.
TO 16TH STREET, N.W.
WARD 1- WASHINGTON, D.C.


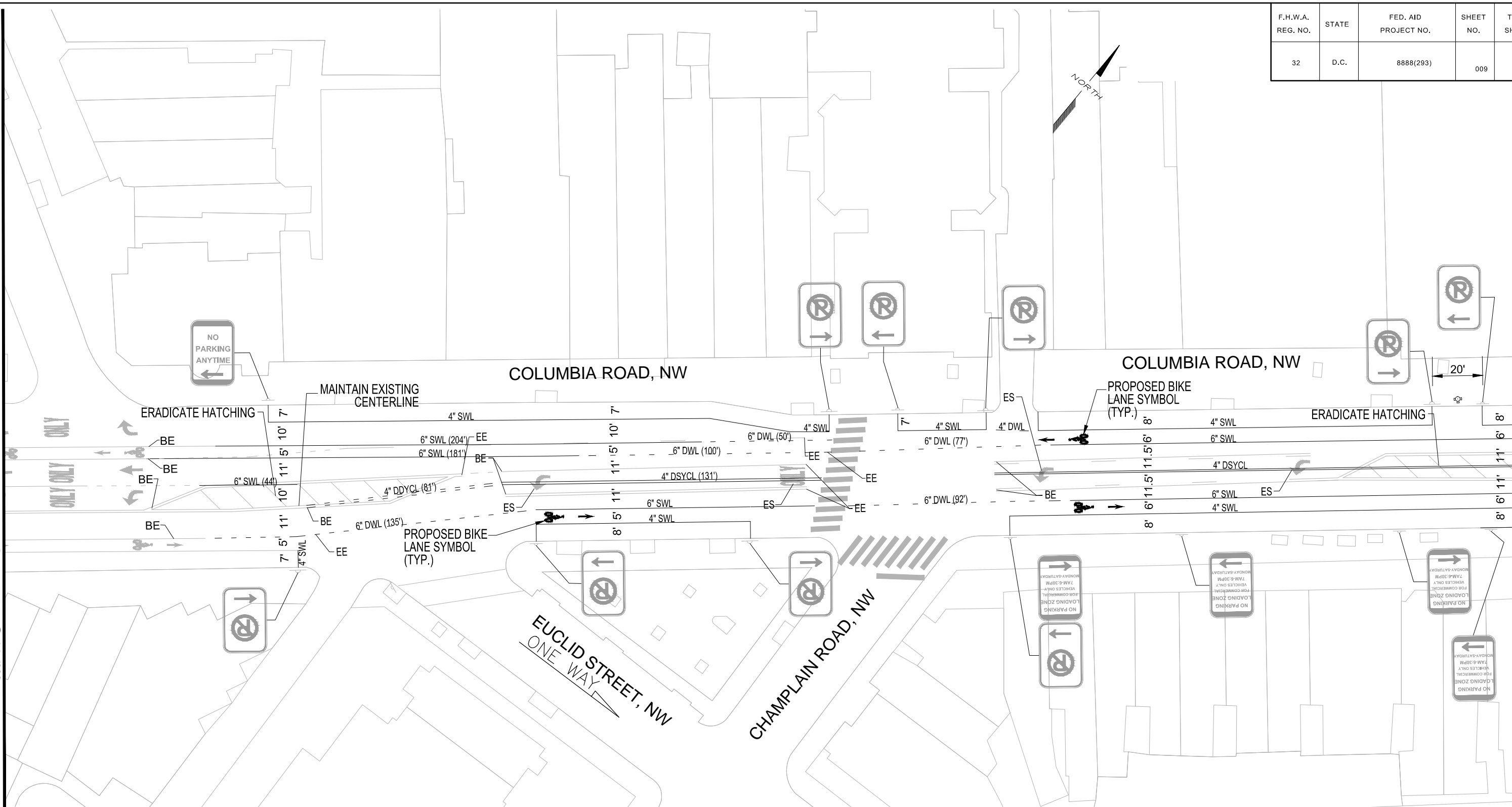
STRIPING PLAN- 5

PROJECT ENG.	W.S.
DESIGNED BY	M.G.
CHECKED BY	E.M.
DRAWN BY	M.G.
PROJECT MGR.	W.S.
DIVISION CHIEF	
DATE	March 2011
FILE	Columbia Design-DWG
DWG.	OF 011

F.H.W.A. REG. NO.	STATE	FED. AID PROJECT NO.	SHEET NO.	TOTAL SHEETS
32	D.C.	8888(293)	009	036

MATCHLINE SEE STRIPING PLAN - 5

MATCHLINE SEE STRIPING PLAN - 7

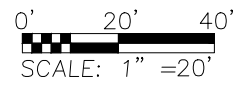


SIGN LEGEND

ALL SIGNS SHOWN ARE EXISTING AND ARE TO REMAIN IN PLACE UNLESS OTHERWISE NOTED.

- EXISTING U-POST
- EXISTING TRAFFIC POLE
- EXISTING LIGHT POLE
- EXISTING SIGN TO BE REMOVED
- EXISTING SIGN TO BE RELOCATED
- RELOCATED LOCATION OF EXISTING SIGN
- NEW U-POST TO BE INSTALLED
- NEW SIGN TO BE INSTALLED
- EXISTING SIGN FADED TO BE REPLACED WITH THE SAME MESSAGE

NOTE:
UNLESS OTHERWISE NOTED, ERADICATE ALL EXISTING LANE LINES, DIAGONAL LINES AND PAVEMENT MARKING SYMBOLS ON COLUMBIA ROAD WITHIN THE PROJECT LIMITS. EXISTING CROSSWALKS TO REMAIN.



NO.	DESCRIPTION	NAME	DATE

D.C. DEPARTMENT OF TRANSPORTATION
POLICY PLANNING AND SUSTAINABILITY ADMINISTRATION

INSTALLATION OF BIKE LANES ON
COLUMBIA ROAD, N.W.
FROM CONNECTICUT AVENUE, N.W.
TO 16TH STREET, N.W.
WARD 1- WASHINGTON, D.C.

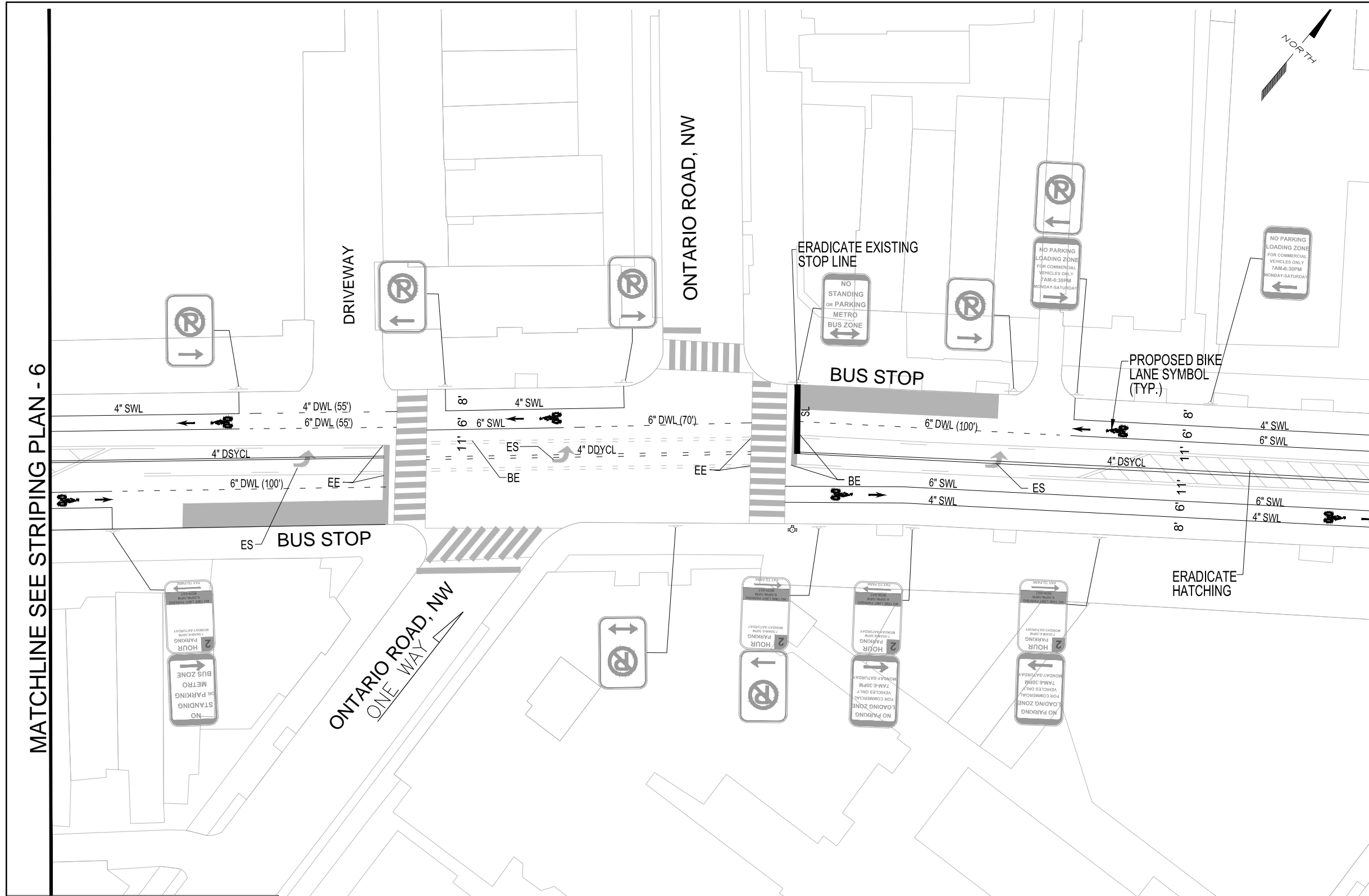
STRIPING PLAN- 6

PROJECT ENG.	W.S.
DESIGNED BY	M.G.
CHECKED BY	E.M.
DRAWN BY	M.G.
PROJECT MGR.	W.S.
DIVISION CHIEF	
DATE	March 2011
FILE	Columbia Design-DWG
DWG.	OF 011

F.H.W.A. REG. NO.	STATE	FED. AID PROJECT NO.	SHEET NO.	TOTAL SHEETS
32	D.C.	8888(293)	009	036

MATCHLINE SEE STRIPING PLAN - 6

MATCHLINE SEE STRIPING PLAN - 8

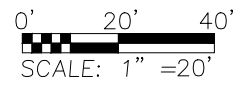


SIGN LEGEND

ALL SIGNS SHOWN ARE EXISTING AND ARE TO REMAIN IN PLACE UNLESS OTHERWISE NOTED.

- EXISTING U-POST
- EXISTING TRAFFIC POLE
- EXISTING LIGHT POLE
- EXISTING SIGN TO BE REMOVED
- EXISTING SIGN TO BE RELOCATED
- RELOCATED LOCATION OF EXISTING SIGN
- NEW U-POST TO BE INSTALLED
- NEW SIGN TO BE INSTALLED
- EXISTING SIGN FADED TO BE REPLACED WITH THE SAME MESSAGE

NOTE:
UNLESS OTHERWISE NOTED, ERADICATE ALL EXISTING LANE LINES, DIAGONAL LINES AND PAVEMENT MARKING SYMBOLS ON COLUMBIA ROAD WITHIN THE PROJECT LIMITS. EXISTING CROSSWALKS TO REMAIN.



NO.	DESCRIPTION	NAME	DATE

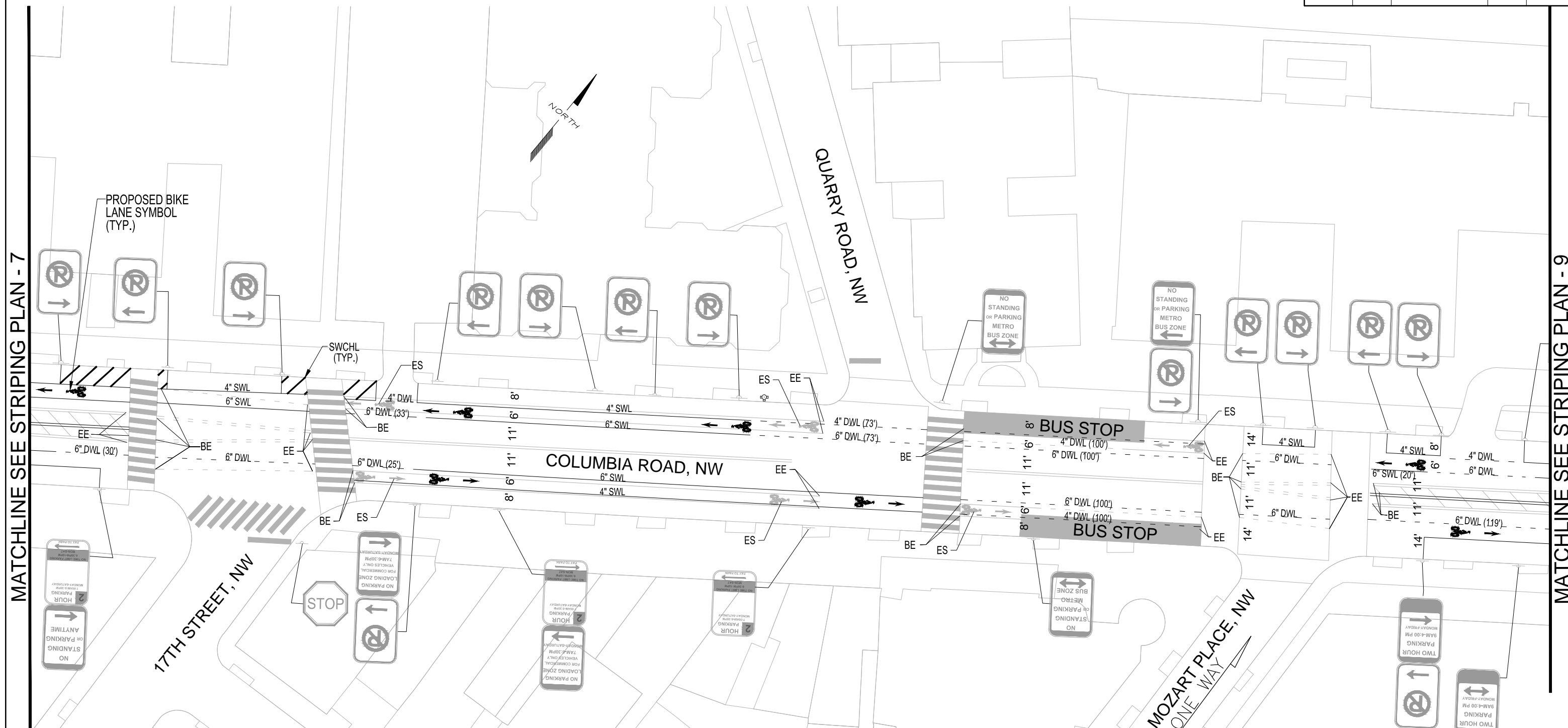
D.C. DEPARTMENT OF TRANSPORTATION
POLICY PLANNING AND SUSTAINABILITY ADMINISTRATION

INSTALLATION OF BIKE LANES ON
COLUMBIA ROAD, N.W.
FROM CONNECTICUT AVENUE, N.W.
TO 16TH STREET, N.W.
WARD 1- WASHINGTON, D.C.

STRIPING PLAN-7

PROJECT ENG. _____ W.S.	DESIGNED BY _____ M.G.
CHECKED BY _____ E.M.	DRAWN BY _____ M.G.
PROJECT MGR. _____ W.S.	DIVISION CHIEF _____
DATE _____ March 2011	FILE _____ Columbia Design-DWG
DWG. _____	OF _____ 011

F.H.W.A. REG. NO.	STATE	FED. AID PROJECT NO.	SHEET NO.	TOTAL SHEETS
32	D.C.	8888(293)	009	036



MATCHLINE SEE STRIPING PLAN - 7

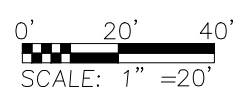
MATCHLINE SEE STRIPING PLAN - 9

SIGN LEGEND

ALL SIGNS SHOWN ARE EXISTING AND ARE TO REMAIN IN PLACE UNLESS OTHERWISE NOTED.

- EXISTING U-POST
- EXISTING TRAFFIC POLE
- EXISTING LIGHT POLE
- EXISTING SIGN TO BE REMOVED
- EXISTING SIGN TO BE RELOCATED
- RELOCATED LOCATION OF EXISTING SIGN
- NEW U-POST TO BE INSTALLED
- NEW SIGN TO BE INSTALLED
- EXISTING SIGN FADED TO BE REPLACED WITH THE SAME MESSAGE

NOTE:
UNLESS OTHERWISE NOTED, ERADICATE ALL EXISTING LANE LINES, DIAGONAL LINES AND PAVEMENT MARKING SYMBOLS ON COLUMBIA ROAD WITHIN THE PROJECT LIMITS. EXISTING CROSSWALKS TO REMAIN.



NO.	DESCRIPTION	NAME	DATE

D.C. DEPARTMENT OF TRANSPORTATION
POLICY PLANNING AND SUSTAINABILITY ADMINISTRATION

INSTALLATION OF BIKE LANES ON
COLUMBIA ROAD, N.W.
FROM CONNECTICUT AVENUE, N.W.
TO 16TH STREET, N.W.
WARD 1- WASHINGTON, D.C.

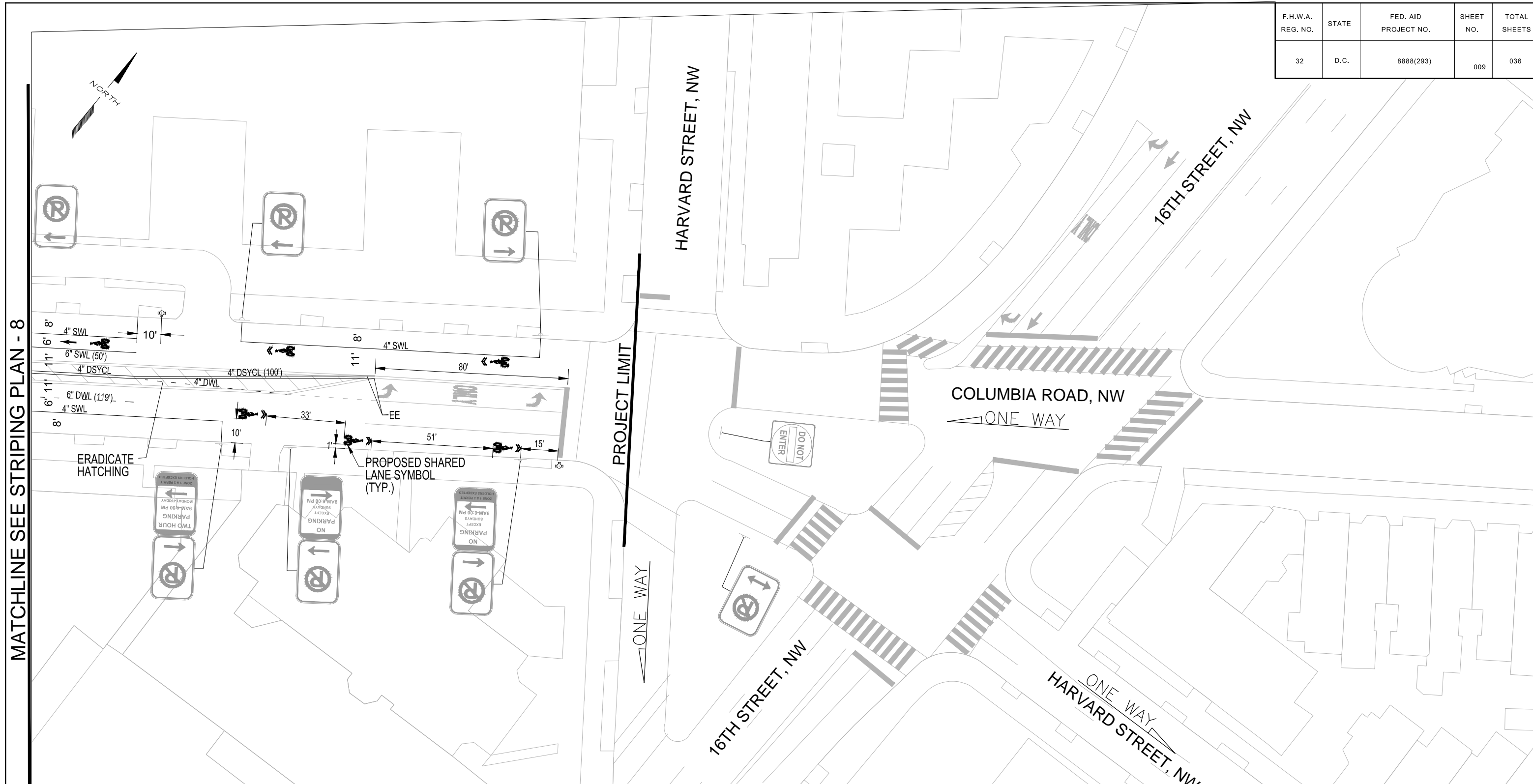
PROJECT ENG.	W.S.
DESIGNED BY	M.G.
CHECKED BY	E.M.
DRAWN BY	M.G.
PROJECT MGR.	W.S.

DIVISION CHIEF

STRIPING PLAN- 8

DATE: March 2011
FILE: Columbia Design-DWG
DWG. OF 011

F.H.W.A. REG. NO.	STATE	FED. AID PROJECT NO.	SHEET NO.	TOTAL SHEETS
32	D.C.	8888(293)	009	036



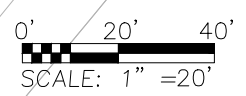
MATCHLINE SEE STRIPING PLAN - 8

SIGN LEGEND

ALL SIGNS SHOWN ARE EXISTING AND ARE TO REMAIN IN PLACE UNLESS OTHERWISE NOTED.

- EXISTING U-POST
- EXISTING TRAFFIC POLE
- EXISTING LIGHT POLE
- EXISTING SIGN TO BE REMOVED
- EXISTING SIGN TO BE RELOCATED
- RELOCATED LOCATION OF EXISTING SIGN
- NEW U-POST TO BE INSTALLED
- NEW SIGN TO BE INSTALLED
- EXISTING SIGN FADED TO BE REPLACED WITH THE SAME MESSAGE

NOTE: UNLESS OTHERWISE NOTED, ERADICATE ALL EXISTING LANE LINES, DIAGONAL LINES AND PAVEMENT MARKING SYMBOLS ON COLUMBIA ROAD WITHIN THE PROJECT LIMITS. EXISTING CROSSWALKS TO REMAIN.



TooleDesignGroup
 6525 BELCREST ROAD, SUITE 400
 HYATTSVILLE, MARYLAND 20782

PLANNING | ENGINEERING
 301.927.1900

NO.	DESCRIPTION	NAME	DATE
REVISIONS			

D.C. DEPARTMENT OF TRANSPORTATION
 POLICY PLANNING AND SUSTAINABILITY ADMINISTRATION

INSTALLATION OF BIKE LANES ON
 COLUMBIA ROAD, N.W.
 FROM CONNECTICUT AVENUE, N.W.
 TO 16TH STREET, N.W.
 WARD 1- WASHINGTON, D.C.

STRIPING PLAN- 9

PROJECT ENG.	W.S.
DESIGNED BY	M.G.
CHECKED BY	E.M.
DRAWN BY	M.G.
PROJECT MGR.	W.S.
DIVISION CHIEF	
DATE	March 2011
FILE	Columbia Design-DWG
DWG.	OF 011