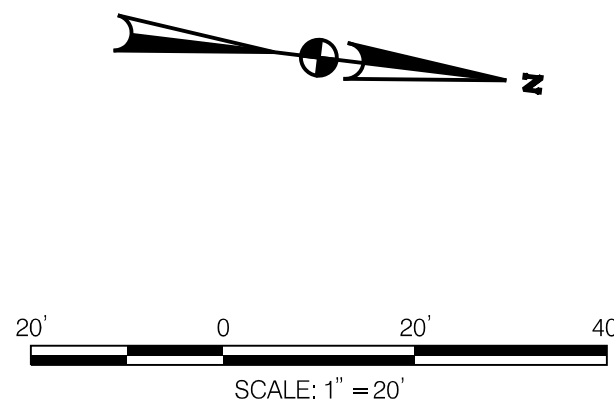
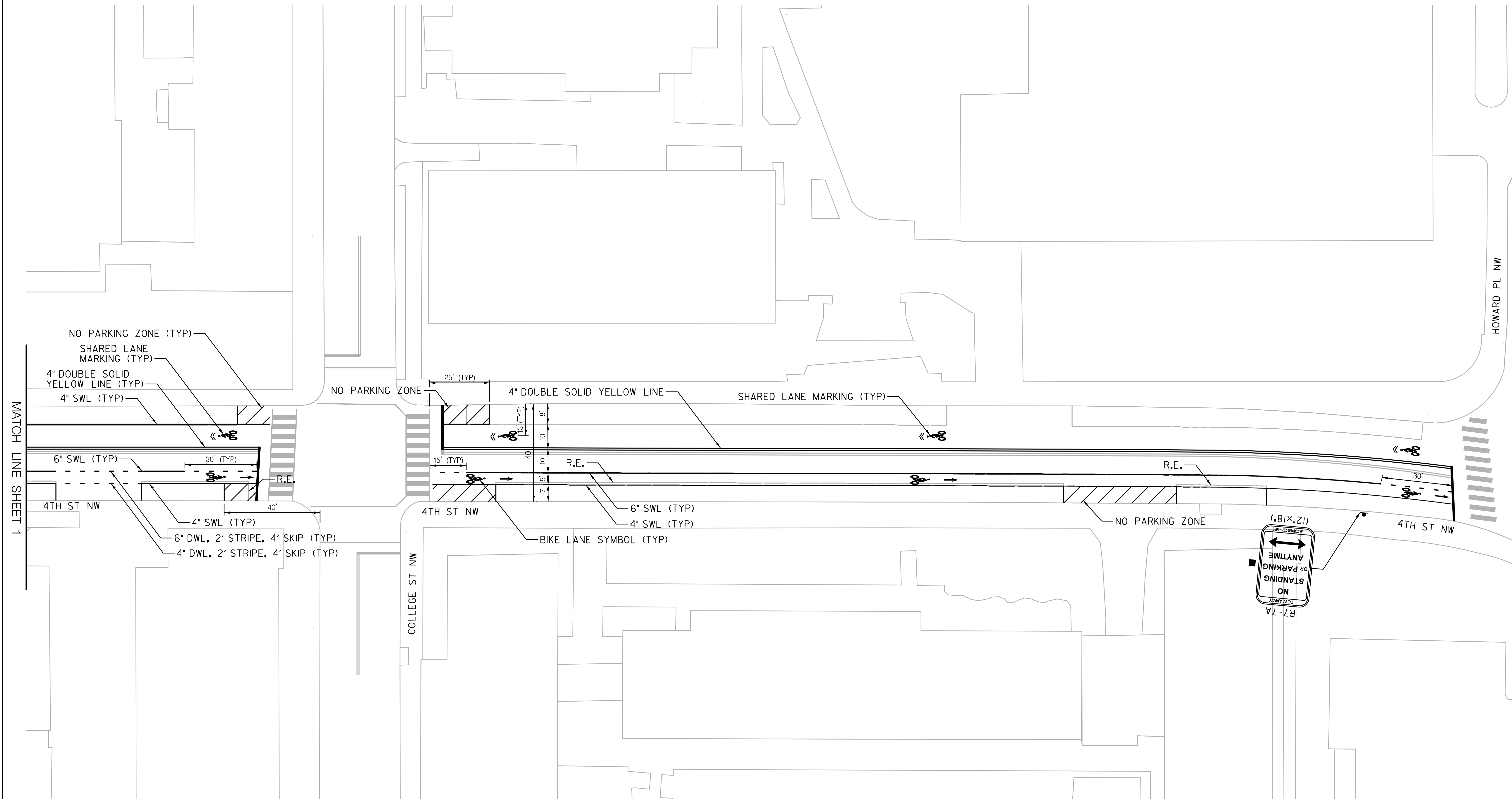


- SIGNING AND PAVEMENT MARKING LEGEND**
- ▲ PROPOSED SIGN ASSEMBLY TO BE INSTALLED
 - EXISTING U-POST SIGN ASSEMBLY
 - ⦿ SIGN PANEL(S) MOUNTED ON STREET LIGHT POLE
 - ⦿ SIGN PANEL(S) MOUNTED ON TRAFFIC SIGNAL POLE
 - SIGN PANEL TO BE INSTALLED
 - ✕ SIGN PANEL TO BE REMOVED
 - R.E. REMOVE EXISTING MARKINGS

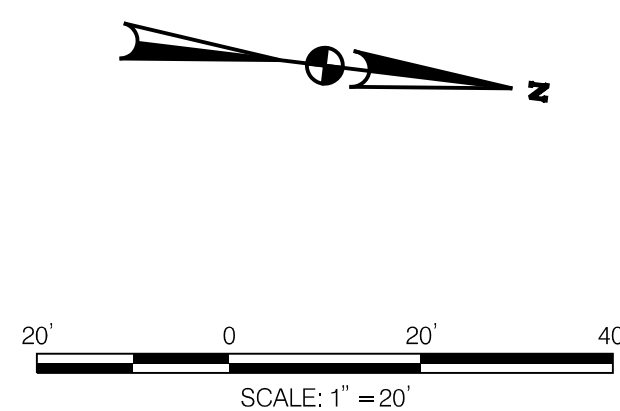


REVISIONS			
1	PRELIMINARY (60%) LAYOUT PLANS	DAG	8-19-2016

D.C. DEPARTMENT OF TRANSPORTATION POLICY, PLANNING, AND SUSTAINABILITY ADMINISTRATION BICYCLE AND PEDESTRIAN PROGRAM	
4TH ST NW (LOCATION: W ST NW TO HOWARD PL NW)	PROJECT ENG. <u>DLL</u> DESIGNED BY <u>DAG</u> CHECKED BY <u>MJG</u> DRAWN BY <u>DAG</u> PROJECT MGR. <u>MJG</u>
SIGNING & STRIPING LAYOUT PLANS – SHEET 1	DIVISION CHIEF DATE <u>08-19-2016</u> FILE <u>bdr_4th_st_nw.dgn</u> SHEET <u>1</u> OF <u>2</u>



- SIGNING AND PAVEMENT MARKING LEGEND**
- ▲ PROPOSED SIGN ASSEMBLY TO BE INSTALLED
 - ◻ EXISTING U-POST SIGN ASSEMBLY
 - ⦿ SIGN PANEL(S) MOUNTED ON STREET LIGHT POLE
 - SIGN PANEL(S) MOUNTED ON TRAFFIC SIGNAL POLE
 - SIGN PANEL TO BE INSTALLED
 - ✕ SIGN PANEL TO BE REMOVED
 - R.E. REMOVE EXISTING MARKINGS



REVISIONS			
1	PRELIMINARY (60%) LAYOUT PLANS	DAG	8-19-2016

D.C. DEPARTMENT OF TRANSPORTATION POLICY, PLANNING, AND SUSTAINABILITY ADMINISTRATION BICYCLE AND PEDESTRIAN PROGRAM	
4TH ST NW (LOCATION: W ST NW TO HOWARD PL NW)	PROJECT ENG. <u> DLL </u> DESIGNED BY <u> DAG </u> CHECKED BY <u> M/JG </u> DRAWN BY <u> DAG </u> PROJECT MGR. <u> M/JG </u>
SIGNING & STRIPING LAYOUT PLANS – SHEET 1	DIVISION CHIEF
	DATE <u> 08-19-2016 </u> FILE <u> bdr_4th_st_nw.dgn </u> SHEET <u> 1 </u> OF <u> 2 </u>